










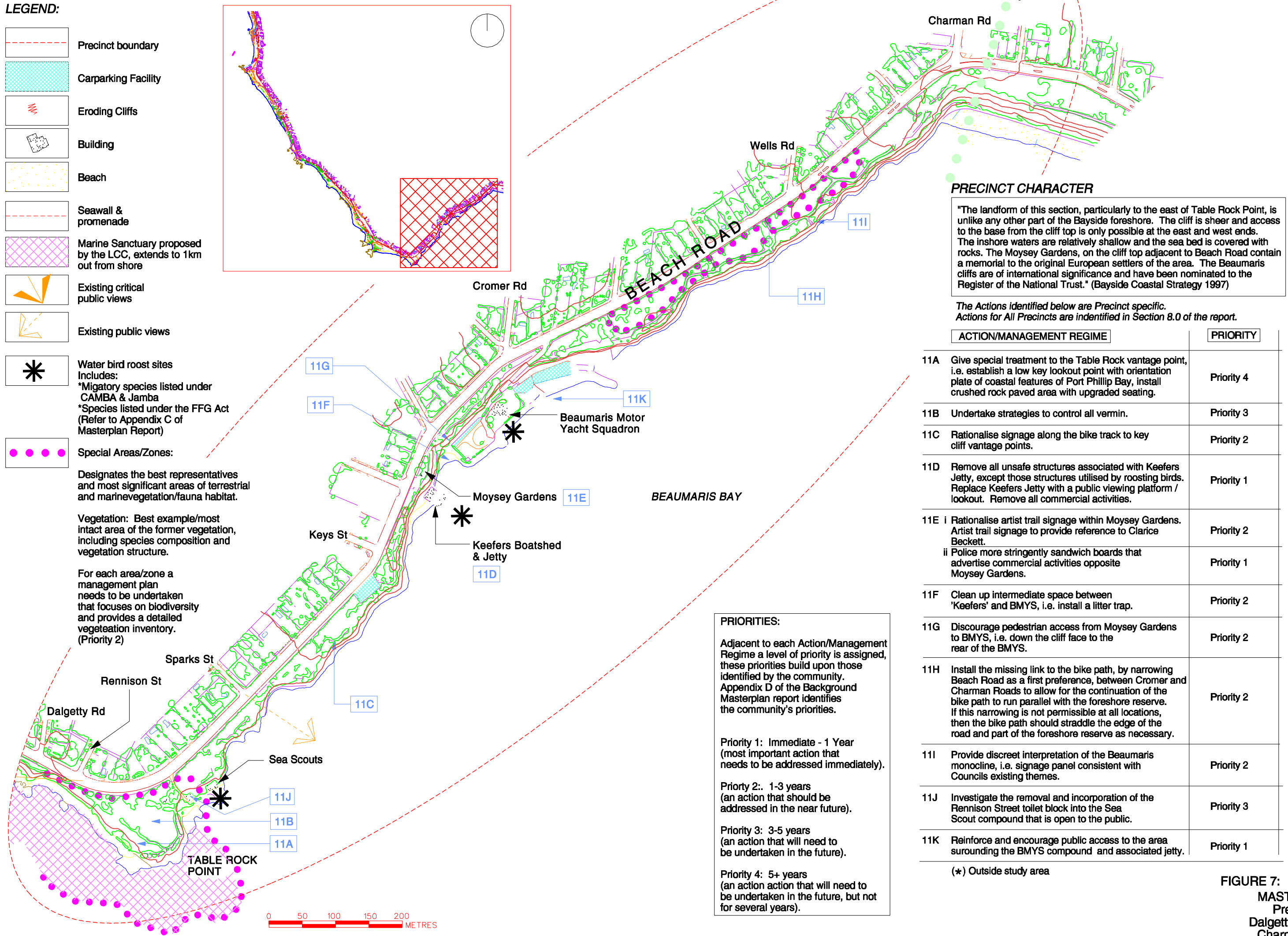


LEGEND:

-  Precinct boundary
-  Carparking Facility
-  Eroding Cliffs
-  Building
-  Beach
-  Seawall & promenade
-  Marine Sanctuary proposed by the LCC, extends to 1km out from shore
-  Existing critical public views
-  Existing public views
-  Water bird roost sites
Includes:
*Migratory species listed under CAMBA & Jamba
*Species listed under the FFG Act (Refer to Appendix C of Masterplan Report)
-  Special Areas/Zones:
Designates the best representatives and most significant areas of terrestrial and marine vegetation/fauna habitat.

Vegetation: Best example/most intact area of the former vegetation, including species composition and vegetation structure.

For each area/zone a management plan needs to be undertaken that focuses on biodiversity and provides a detailed vegetation inventory. (Priority 2)



PRECINCT CHARACTER

"The landform of this section, particularly to the east of Table Rock Point, is unlike any other part of the Bayside foreshore. The cliff is sheer and access to the base from the cliff top is only possible at the east and west ends. The inshore waters are relatively shallow and the sea bed is covered with rocks. The Moysey Gardens, on the cliff top adjacent to Beach Road contain a memorial to the original European settlers of the area. The Beaumaris cliffs are of international significance and have been nominated to the Register of the National Trust." (Bayside Coastal Strategy 1997)

The Actions identified below are Precinct specific. Actions for All Precincts are identified in Section 8.0 of the report.

ACTION/MANAGEMENT REGIME	PRIORITY
11A Give special treatment to the Table Rock vantage point, i.e. establish a low key lookout point with orientation plate of coastal features of Port Phillip Bay, install crushed rock paved area with upgraded seating.	Priority 4
11B Undertake strategies to control all vermin.	Priority 3
11C Rationalise signage along the bike track to key cliff vantage points.	Priority 2
11D Remove all unsafe structures associated with Keefers Jetty, except those structures utilised by roosting birds. Replace Keefers Jetty with a public viewing platform / lookout. Remove all commercial activities.	Priority 1
11E i Rationalise artist trail signage within Moysey Gardens. Artist trail signage to provide reference to Clarice Beckett. ii Police more stringently sandwich boards that advertise commercial activities opposite Moysey Gardens.	Priority 2 Priority 1
11F Clean up intermediate space between 'Keefers' and BMYS, i.e. install a litter trap.	Priority 2
11G Discourage pedestrian access from Moysey Gardens to BMYS, i.e. down the cliff face to the rear of the BMYS.	Priority 2
11H Install the missing link to the bike path, by narrowing Beach Road as a first preference, between Cromer and Charman Roads to allow for the continuation of the bike path to run parallel with the foreshore reserve. If this narrowing is not permissible at all locations, then the bike path should straddle the edge of the road and part of the foreshore reserve as necessary.	Priority 2
11I Provide discreet interpretation of the Beaumaris monocline, i.e. signage panel consistent with Councils existing themes.	Priority 2
11J Investigate the removal and incorporation of the Rennison Street toilet block into the Sea Scout compound that is open to the public.	Priority 3
11K Reinforce and encourage public access to the area surrounding the BMYS compound and associated jetty.	Priority 1

PRIORITIES:

Adjacent to each Action/Management Regime a level of priority is assigned, these priorities build upon those identified by the community. Appendix D of the Background Masterplan report identifies the community's priorities.

Priority 1: Immediate - 1 Year (most important action that needs to be addressed immediately).

Priority 2: 1-3 years (an action that should be addressed in the near future).

Priority 3: 3-5 years (an action that will need to be undertaken in the future).

Priority 4: 5+ years (an action that will need to be undertaken in the future, but not for several years).

(*) Outside study area

FIGURE 7:
MASTERPLAN
Precinct 11:
Dalgerty Road to
Charman Road